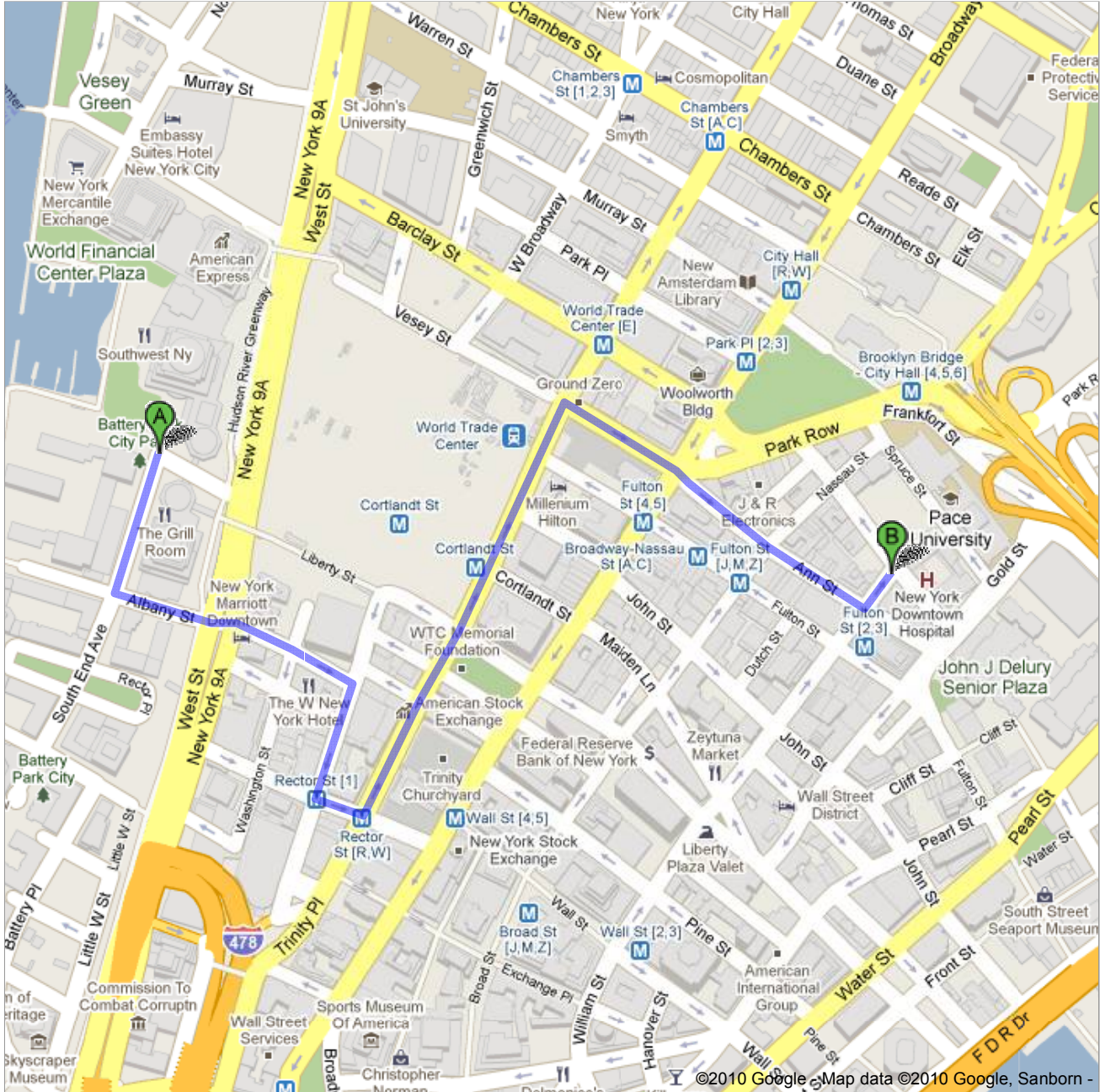









Directions to New York Downtown Hospital
170 William Street, New York, NY 10038 - (212)
312-5000
1.0 mi – about 5 mins

Save trees. Go green!
Download Google Maps on your phone at google.com/gmm



 385 South End Ave, New York, NY 10281

- | | | |
|---|---|---------------------------|
| | 1. Head south on Liberty St/South End Ave toward Albany St | go 0.1 mi
total 0.1 mi |
|  | 2. Take the 1st left onto Albany St
About 2 mins | go 0.2 mi
total 0.3 mi |
|  | 3. Turn right at Greenwich St | go 456 ft
total 0.4 mi |
|  | 4. Take the 1st left onto Rector St | go 194 ft
total 0.4 mi |
|  | 5. Take the 1st left onto Trinity Pl
About 1 min | go 0.3 mi
total 0.7 mi |
|  | 6. Turn right at Vesey St | go 0.1 mi
total 0.8 mi |
| | 7. Continue onto Ann St
About 1 min | go 0.2 mi
total 1.0 mi |
|  | 8. Turn left at William St | go 167 ft
total 1.0 mi |

 New York Downtown Hospital
170 William Street, New York, NY 10038 - (212) 312-5000

These directions are for planning purposes only. You may find that construction projects, traffic, weather, or other events may cause conditions to differ from the map results, and you should plan your route accordingly. You must obey all signs or notices regarding your route.

Map data ©2010 Google, Sanborn

Directions weren't right? Please find your route on maps.google.com and click "Report a problem" at the bottom left.